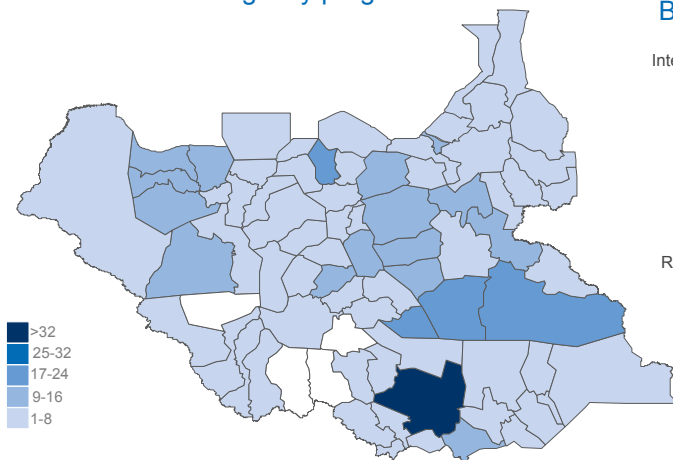
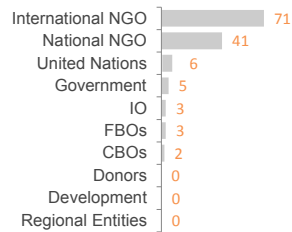


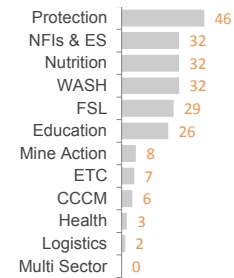
131 Organisations responding with emergency programs



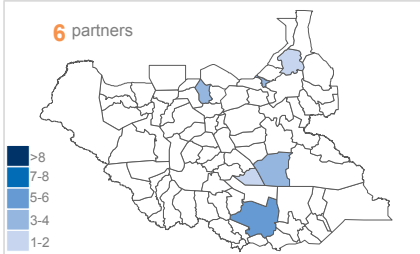
By organization type



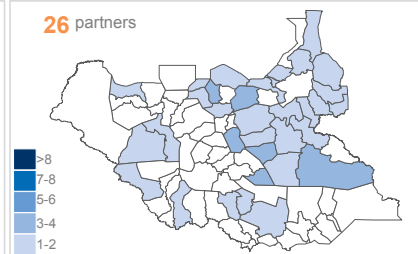
By cluster



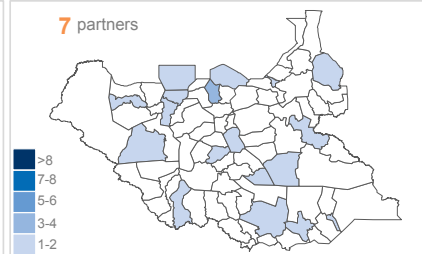
CCCM



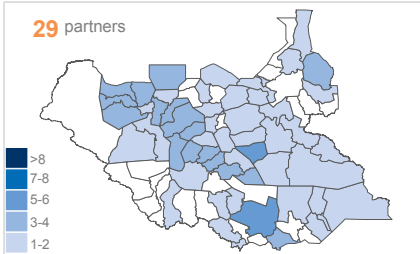
Education



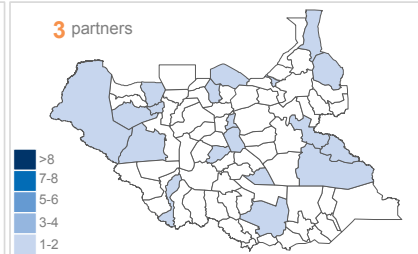
ETC



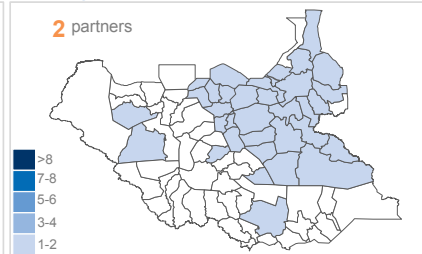
FSL



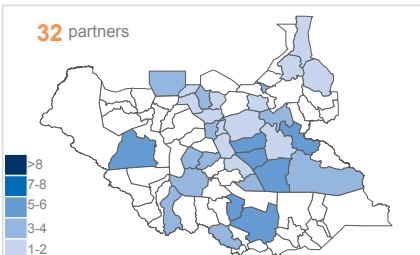
Health



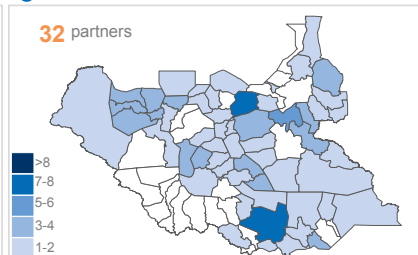
Logistics



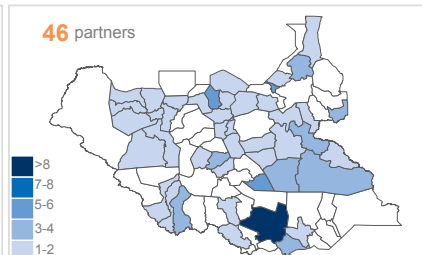
NFIs & ES



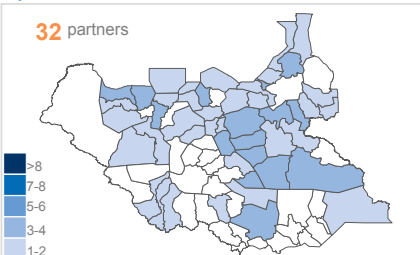
Nutrition



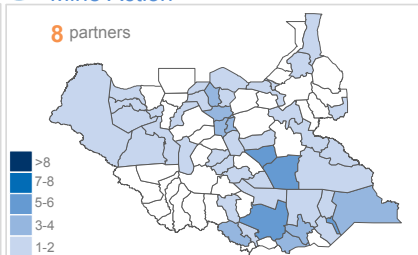
Protection



WASH



Mine Action



Multi Sector

























Updated: 06 Jun 2016

Suggestions: darmawati@un.org / imusouth@un.org Source: Clusters and Partners
More information: <http://southsudan.humanitarianresponse.info>
Designations and geography used on these maps do not imply endorsement by the United Nations

Is your data missing from this document?

Please contact cluster information management officer and submit the filled 5W form.

State	County	Total Orgs.	CCCM	Education	ETC	FSL	Health	Logistics	Mine Action	Nutrition	Protection	Shelter & NFI	WASH
													
Central Equatoria	Juba	36	5	2	1	6	1	1	6	7	8	6	4
	Kajo-keji	2								2			
	Lainya	2							2				
	Morobo	1				1							
	Terekeka	3							1	1			1
	Yei	9				2			3	1	1	4	
Central Equatoria Total		36	5	2	1	7	1	1	7	5	9	6	4
Eastern Equatoria	Budi	3				2			1				
	Ikotos	4								4			
	Kapoeta East	8				2			4	1			1
	Kapoeta North	4				2			1	1			
	Kapoeta South	7			1	2			5				
	Lafon	5				2			2	1			
	Magwi	10				3			4	1	3		
	Torit	8			1				4	1	2		
Eastern Equatoria Total		18	0	0	1	5	0	1	6	3	4	0	1
Jonglei	Akobo	10		2	1	2	1	1	1	3	4	6	2
	Ayod	10		1		1		1		3		1	4
	Bor South	24	4	2	1	2		2	6	2	4	5	4
	Canal/Pigi	4				2		1		1	1	1	1
	Duk	12		2		2		1	2	1	1	5	3
	Fangak	12		3		2		1		7	1		2
	Nyirol	13		2		2		1	1	5	1	3	3
	Pibor	20		4		2	1	1	2	1	3	4	4
	Pochalla	5				2	1	1	1	1	1		
	Twic East	18		3		5		1	6	1	1	6	3
	Uror	9		1		1		1			2	2	2
Jonglei Total		57	4	12	2	9	2	2	7	9	11	20	11
Lakes	Awerial	19	1	3	1	4	1	1	1	3	5	3	4
	Cueibet	9				3				3	1	3	
	Rumbek Centre	11			1	3	1	2	1	2	3	3	
	Rumbek East	7				3			1	2	2		
	Rumbek North	3				1				2			
	Wulu	5				2				2		3	
	Yirol East	8				2				4		1	2
	Yirol West	6				3			1	2			
Lakes Total		28	1	3	1	6	1	2	2	6	8	5	6
Northern Bahr el Ghazal	Aweil Centre	12				4	1	1	1	3	2		1
	Aweil East	10				4	1			3	1		3
	Aweil North	12		1		4			1	3	1		3
	Aweil South	8				2	1		1	3	2		
	Aweil West	11			1	3			1	4	1		2
Northern Bahr el Ghazal Total		21	0	1	1	7	1	1	1	7	4	0	4
Unity	Abiemnhom	7		1				1	2	1		1	1
	Guit	6						1	2		2	2	
	Koch	8		1		2		1	3	1	1	1	1
	Leer	9					1	1	3	1	2	2	2
	Mayendit	9				2		1	3	2	1	3	1
	Mayom	8		1				1	2	1	1	1	1
	Panyijjar	13		4	1	2	1	1	1	2	2	2	3
	Pariang	9		1	1	2	1	1	2	2	2		1
	Rubkona	21	3	4	3	2	1	2	3	2	5	4	4
Unity Total		33	3	6	5	4	2	2	3	6	10	9	10
Upper Nile	Baliet	1						1					
	Fashoda	4		1				1			2		1
	Longochuk	4		1		2		1		1			1
	Luakpiny/Nasir	4		2				1		1			2
	Maban	8		1	1	3	2	1		3		1	
	Maiwut	5		1					1	1	4		1
	Malakal	16	3	2	1	2	1	2	1	1	6	4	3
	Manyo	1											1
	Melut	8	2	1		2		2	2	1	3	1	3
	Panyikang	5		2		1		1	1				1
	Renk	6		1		2	1	1	1	1	1	1	1
	Ulang	9		2				1		3	2		3
Upper Nile Total		37	3	10	2	5	2	2	4	6	14	5	9
Warrap	Gogrial East	4		2				1		3	2		3
	Gogrial West	8				3			1				
	Tonj East	5			1	3				1	1		3
	Tonj North	5				3				1			1
	Tonj South	8				3							2
	Twic	6				4			1	3			
Warrap Total		14	0	0	2	5	0	1	1	3	1	0	6
Western Bahr el Ghazal	Jur River	7		1		2			2	1	1		1
	Raga	3					1		1	1			
	Wau	10		1	1	1	1	1	2		1	5	2
Western Bahr el Ghazal Total		14	0	1	1	2	1	1	2	2	2	5	2

State	County	Total Orgs.	CCCM	Education	ETC	FSL	Health	Logistics	Mine Action	Nutrition	Protection	Shelter & NFI	WASH
													
Western Equatoria	Ezo	2									1		1
	Ibba	0											
	Maridi	0											
	Mundri East	8		2		1				1		5	
	Mundri West	6		2		1			1		1		1
	Mvolo	0											
	Nagero	0											
	Nzara	3					1				1		1
	Tambura	1		1									
	Yambio	7		1	1	2					3	3	2
Western Equatoria Total		17	0	4	1	3	1	1	1	1	4	7	3
Abyei	Abyei region	8			1	3				1		4	1
Abyei Total		8	0	0	1	3	0	1	0	1	0	4	0

South Sudan: Operational Presence (3W: Who does What, and Where)

[as of 25 May 2016]



State	County	Total Orgs.	CCCM	Education	ETC	FSL	Health	Logistics	Mine Action	Nutrition	Protection	Shelter & NFI	WASH
Central Equatoria	Juba	36	ACTED, DRC, INTERNEWS, IOM, UNHCR	IBIS, WTI	WFP	CONCERN, MaCDA, OSL, UNHCR, WFP, WVI	IMC	WFP	DCA, G4S, MAG, MTI, MTT, TDI	AFOD, AVSI, BRAC, CCM, Concern, IMC, SMOH/CES	CCC, IsraAid, MTT, NHCO, NP, ONAD, SSSCO, UNICEF	CONCERN, INTERSOS, MEDAIR, PAH, UNHCR, WVI	IRW, MEDAIR, PAH, THESO
	Kajo-keji	2								CCM, SMOH/CES			
	Lainya	2							DDG, G4S				
	Morobo	1				GAA							
	Terekeka	3							TDI	AFOD			IRW
	Yei	9				UNHCR, WFP			DDG, G4S, MTI	SMOH/CES	UNHCR	INTERMOS, PAH, UNHCR, WVI	
	Budi	3				ADRA, WFP			MAG				
Eastern Equatoria	Ikotos	4								AVSI, BRAC, CCM, CMA			
	Kapoeta East	8				ADRA, WFP			DCA, DDG, G4S, MTI	SCI			IRW
	Kapoeta North	4				ADRA, WFP			G4S	SCI			
	Kapoeta South	7			WFP	ADRA, WFP			DCA, DDG, G4S, MTI, TDI				
	Lafon	5				CARITAS, WFP			G4S, MTI	SCI			
	Magwi	10				GAA, PLAN, WFP			DCA, G4S, MAG, MTI	CHD	HLSS, PLAN, UNICEF		
	Torit	8			WFP				G4S, MAG, MTI, TDI	SCI	HLSS, SARRA		
Jonglei	Akobo	10		SCI, WTI	SCI	OXFAM-GB, WFP	IMC	WFP	DCA	IMC, NH, SCI	INTERMOS, NH, OXFAM-GB, Plan	IMC, INTERMOS, NH, OXFAM-GB, PLAN, ROSS	NH, OXFAM-GB
	Ayod	10		CMD		FAO		WFP		COSV, GOAL, RMF		INTERMOS	CMD, CRS, PAH, SI
	Bor South	24	ACTED, CCCM Cluster, INTERNEWS, IOM	SCI, WTI	WFP	CASI, WFP		IOM, WFP	CRO, DCA, G4S, MAG, MTI, TDI	HCO, SCI	CMISS, HCO, INTERMOS, IOM	ACTED, HDC, HLSS, INTERMOS, UNHCR	CRS, IAS, OXFAM-GB, ZOA
	Canal/Pigi	4				NPA, WFP		WFP		NH	NH	PAH	NH
	Duk	12		LWF, NRC		C&D, OXFAM-GB		WFP	DCA, G4S	JDF	CARE	CARE, CRS, ICRC, LWF, NRC	CMD, CRS, OXFAM-GB
	Fangak	12		CADA, HCO, WTI		NPA, WFP		WFP		AVSI, CMA, COSV, GOAL, HCO, NH, WR	NH		ACF-USA, NH
	Nyirol	13		CMD, IBIS		OXFAM-GB, WFP		WFP	DCA	CMA, COSV, GOAL, SCI, SMOH/CES	INTERMOS	INTERMOS, IOM, SCI	CMD, NH, OXFAM-GB
	Pibor	20		ACRD, GREDO, NH, WTI		PLAN, WFP	MEDAIR	WFP	G4S, TDI	RMF	GREDO, TdH, VSF-G	HDC, INTERMOS, LWF, PAH	CRS, IAS, PCO, ZOA

South Sudan: Operational Presence (3W: Who does What, and Where)

[as of 25 May 2016]



State	County	Total Orgs.	CCCM	Education	ETC	FSL	Health	Logistics	Mine Action	Nutrition	Protection	Shelter & NFI	WASH
Jonglei	Pochalla	5				NPA, WFP	IMC	WFP	G4S	IMC	HCO		
	Twic East	18		C&D, LWF, NRC		C&D, FAO, OXFAM-GB, SAADO, WFP		WFP	CRO, DCA, DDG, G4S, MTI, TDI	HCO	CARE	CARE, CRS, LWF, NCA, NRC, SAADO	CMD, CRS, OXFAM-GB
	Uror	9		LWF		CAFAD		WFP			CARE, HCO	INTERSOS, PAH	CRS, TEARFUND
Lakes	Awerial	19	ACTED	FCA, NRC, WTI	WFP	ACTED, CDOR, PLAN, WFP	IMC	WFP	DCA	BRAC, CCM, IMC	GSS, HDC, IMC, SAADO, UNHCR	HDC, IOM, UNHCR	CRS, HELP, IOM, SI
	Cueibet	9				AVSI, CDOR, WFP				BRAC, CUAMM, PLAN	HLSS	AAHI, PLAN, UNHCR	
	Rumbek Centre	11			WFP	CDOR, PLAN, WFP	IMC	IOM, WFP	G4S	BRAC, Plan	CEPO, NP, UNHCR	AAHI, PLAN, UNHCR	
	Rumbek East	7				ACM, PLAN, WFP			G4S	BRAC, Plan	NP, UNHCR		
	Rumbek North	3				WFP				BRAC, CUAMM			
	Wulu	5				PLAN, WFP				BRAC, Plan		AAHI, PLAN, UNHCR	
	Yirol East	8				PLAN, WFP				AVSI, CCM, CMA, HELP		PLAN	CARITAS, CDoR
	Yirol West	6				CDOR, PLAN, WFP			G4S	CUAMM, HELP			
	Aweil Centre	12				DARD, GAA, SMOGEI, WFP	IRC	WFP	G4S	ACF-USA, BRAC, MC	AGDIP, NRC		IAS
Northern Bahr el Ghazal	Aweil East	10				SMOGEI, SP, WFP, WVI	IRC			ACF-USA, BRAC, IRC	NRC		ACF-USA, IAS, SDC
	Aweil North	12		SPEDP		SMOGEI, SP, WFP			G4S	BRAC, Concern, PU-AMI	NRC		IAS, SDC, SPEDP
	Aweil South	8				JAM, WFP	IRC		G4S	BRAC, IRC, WVI	DNPI, UNHCR		
	Aweil West	11			WFP	GAA, SMOGEI, WFP			G4S	BRAC, CCM, Concern, MC	NRC		IAS, SDC
	Abiemnhom	7		WTI				WFP	G4S, TDI	CARE		WVI	SP
Unity	Guit	6						WFP	G4S, TDI		DRC, UNHCR	Concern, UNHCR	
	Koch	8		WR		NRC, WFP		WFP	DDG, G4S, TDI	WR	UNHCR	UNHCR	MEDAIR
	Leer	9					IMC	WFP	DDG, G4S, TDI	NH	NH, UNIDO*	MEDAIR, NRC	MEDAIR, NH
	Mayendit	9				SP, WFP		WFP	DDG, G4S, TDI	SP, UNIDO	UNIDO*	MEDAIR, SP, UNICEF	SP
	Mayom	8		WTI				WFP	DDG, TDI	CARE	DRC	WVI	SP

South Sudan: Operational Presence (3W: Who does What, and Where)

[as of 25 May 2016]



State	County	Total Orgs.	CCCM	Education	ETC	FSL	Health	Logistics	Mine Action	Nutrition	Protection	Shelter & NFI	WASH
Unity	Panyijjar	13		IBIS, MERCY-CORPS, UNIDO*, WTI	IRC	GAA, WFP	IRC	WFP	DDG	IRC, UNIDO	AMA, UNIDO*	IOM, WVI	IRC, OXFAM-GB, UNIDO
	Pariang	9		WTI	UNHCR	SP, WFP	IRC	WFP	G4S, TDI	CARE, SP	AHA, IRC		SP
	Rubkona	21	INTERNEWS, IOM, UNHCR	INTERSOS, MERCY-CORPS, WR, WTI	Emergency.lu, ER, WFP	GAA, WFP	IRC	IOM, WFP	DDG, G4S, TDI	CARE, WR	DRC, IOM, NP, UNHCR, UNICEF	CONCERN, IOM, MERCY-CORPS, UNHCR	Concern, IOM, MC, UNICEF
Upper Nile	Baliet	1						WFP					
	Fashoda	4		FYF				WFP			WOCO, WVI		WVI
	Longochuk	4		CHDO		NPA, WFP		WFP		RI			RI
	Luakpiny/Nasir	4		ADRA, UNKEA				WFP		UNKEA			NH, UNKEA
	Maban	8		WTI	UNHCR	ACTED, SP, WFP	IMC, MEDAIR	WFP		IMC, RI, SP		UNHCR	
	Maiwut	5		ADRA					CRO	GOAL	ADRA, CARE, CRO, SCPD		GOAL
	Malakal	16	DRC, INTERNEWS, IOM	INTERSOS, WC-CANADA	WFP	WFP, WVI	IMC	IOM, WFP	G4S	IMC	CHORM, DRC, HDC, SSSCO, UNYDA, WVI	DRC, IOM, MEDAIR, UNHCR	IOM, SI, WVI
	Manyo	1											WVI
	Melut	8	DRC, IOM	WVI		WFP, WVI		IOM, WFP	DDG, MTT	GOAL	DRC, HI, MTT	WVI	GOAL, IOM, WVI
	Panyikang	5		FYF, MRDA		WFP		WFP	G4S				SI
	Renk	6		WTI		WFP, WVI	MEDAIR	WFP	DDG	MEDAIR	MTT	MEDAIR	MEDAIR
Warrap	Ulang	9		CMD, UNKEA				WFP		AVSI, GOAL, SMOH/CES	ADRA, CAO		CMD, GOAL, NH
	Gogrial East	4				FAO, WFP, WVI			G4S				
	Gogrial West	8			UNHCR	FAO, WFP, WVI				ACF-USA	NRC		ACF-USA, DORCAS, PCO
	Tonj East	5				FAO, WFP, WVI				CCM			THESO
	Tonj North	5				FAO, WFP, WVI							IRW, PCO
	Tonj South	8				DON-BOSCO, FAO, WFP, WVI			G4S	CCM, CMA, GOAL			
	Twic	6			WFP	NRC, WFP				AVSI, GOAL, SMOH/CES	NRC, UNHCR		GOAL
Western Bahr el Ghazal	Jur River	7		PCO		FAO, WFP			G4S, TDI	JIA	NRC		PCO
	Raga	3					IMC		G4S	AFOD			
	Wau	10		PCO	WFP	WFP	IMC	WFP	G4S, TDI		UNHCR	IOM, OXFAM-GB, RRC, UNHCR, UNICEF	PCO, UNICEF

Updated: 06 Jun 2016

Suggestions: imusouth@un.org, darmawati@un.org

Designations and geography used on these maps do not imply endorsement by the United Nations

Sources: Clusters and partners.

More information: <http://southsudan.humanitarianresponse.info>

Is your data missing from this document?

Please contact your cluster information management officer and submit the filled 5Ws form

State	County	Total Orgs.	CCCM	Education	ETC	FSL	Health	Logistics	Mine Action	Nutrition	Protection	Shelter & NFI	WASH
Western Equatoria	Ezo	2									CMMB		INTERSON
	Ibba	0											
	Maridi	0											
	Mundri East	8		ACRD, ADRA		FH				CUAMM		CUAMM, INTERSON, LCED, PAH, WVI	
	Mundri West	6		ACRD, ADRA		FH			G4S		IsraAid		OXFAM-GB
	Mvolo	0											
	Nagero	0											
	Nzara	3					IMC				CMMB		INTERSON
	Tambura	1		WVI									
	Yambio	7		INTERSON	UNICEF	WFP, WVI					CAA, CMMB, WVI	UNHCR, UNICEF, WVI	INTERSON, WVI
Abyei	Abyei Region	8			WFP	ACAD, ADRA, WFP				GOAL		CORDAID, IOM, MERCY-CORPS, SCI	GOAL